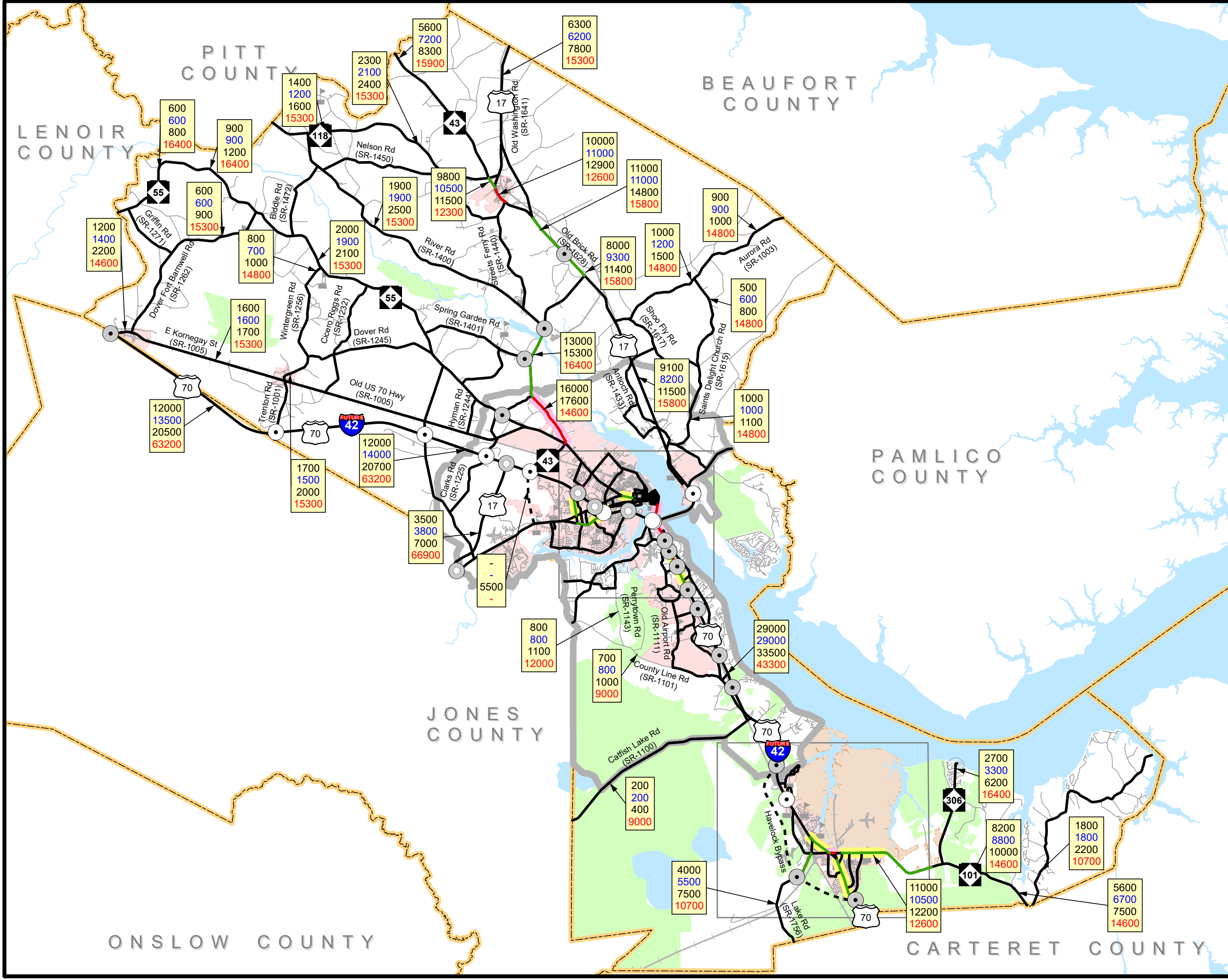


**FIGURE 2**  
**Volume and Capacity**  
**Deficiencies**

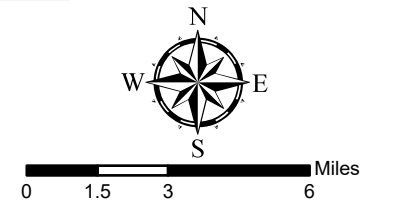


**Craven County**  
**Comprehensive**  
**Transportation Plan**



- Airports
- Ferry
- Schools
- Near Capacity (2015)
- Over Capacity (2015)
- Near Capacity (2040)
- Over Capacity (2040)
- Road Network
- Railroads
- Rivers and Streams
- Game Lands
- Municipal Boundaries
- County Boundary
- Military Base
- Water Bodies

- 2015 Volumes (AADT)
- 2021 Volumes (AADT)
- 2040 Volumes (AADT)
- 2015 Capacity



# Volume and Capacity Deficiencies

## INSET A



# Craven County

## Comprehensive Transportation Plan

- Airports
- Ferry
- Schools

- Near Capacity (2015)
- Over Capacity (2015)
- Near Capacity (2040)
- Over Capacity (2040)

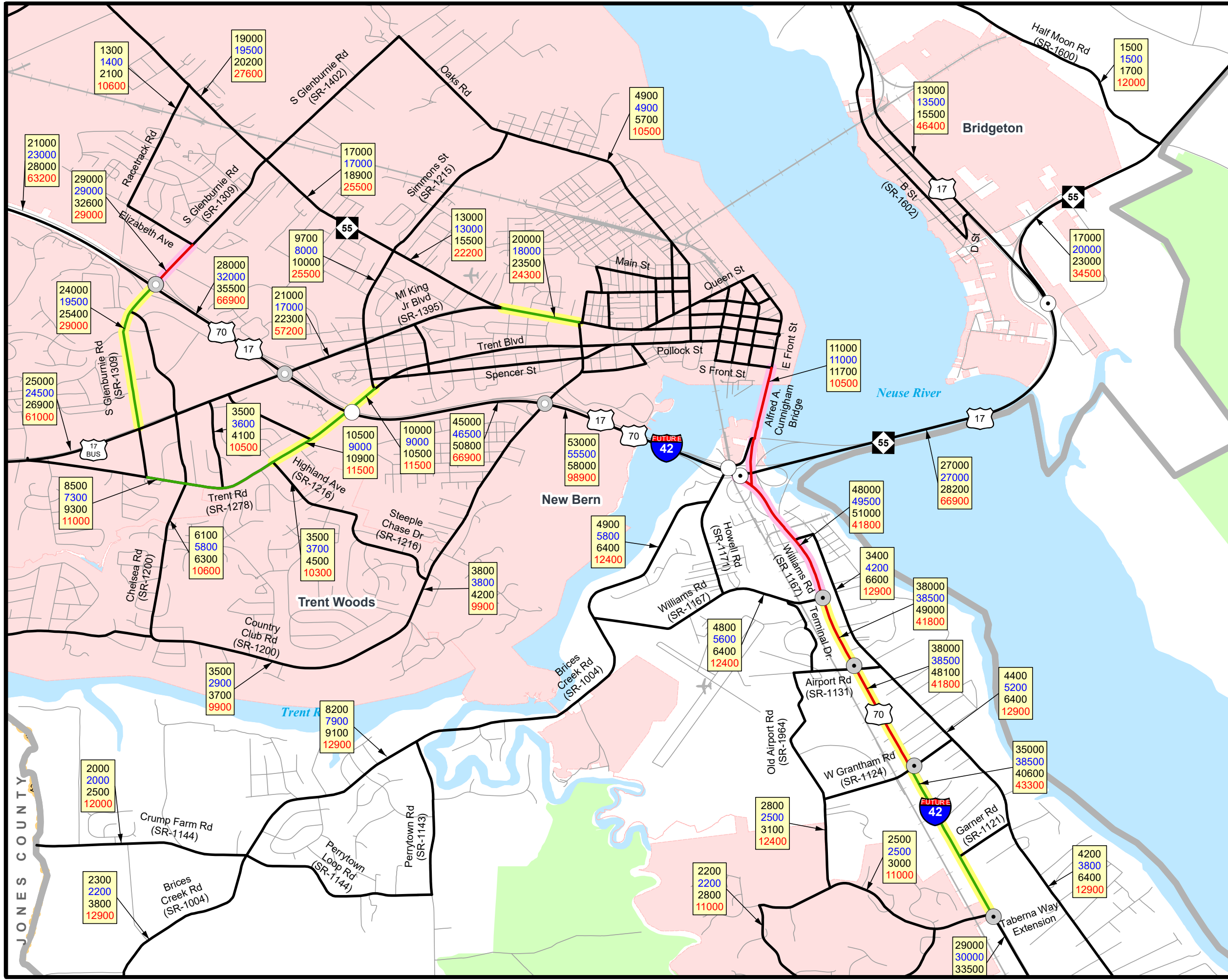
- Road Network
- Railroads
- Rivers and Streams
- Game Lands
- Municipal Boundaries
- County Boundary
- Military Base
- Water Bodies

- 2015 Volumes (AADT)
- 2021 Volumes (AADT)
- 2040 Volumes (AADT)
- 2015 Capacity



0 0.25 0.5 1 Miles

Sheet 2 of 3  
Base map date: 01/10/2019  
Refer to CTP document for more details



# Volume and Capacity Deficiencies INSET B

Craven County




## Craven County Comprehensive Transportation Plan

- Airports
- Ferry
- Schools

- Near Capacity (2015)
- Over Capacity (2015)
- Near Capacity (2040)
- Over Capacity (2040)

- Road Network
- Railroads
- Rivers and Streams
- Game Lands
- Municipal Boundaries
- County Boundary
- Military Base
- Water Bodies

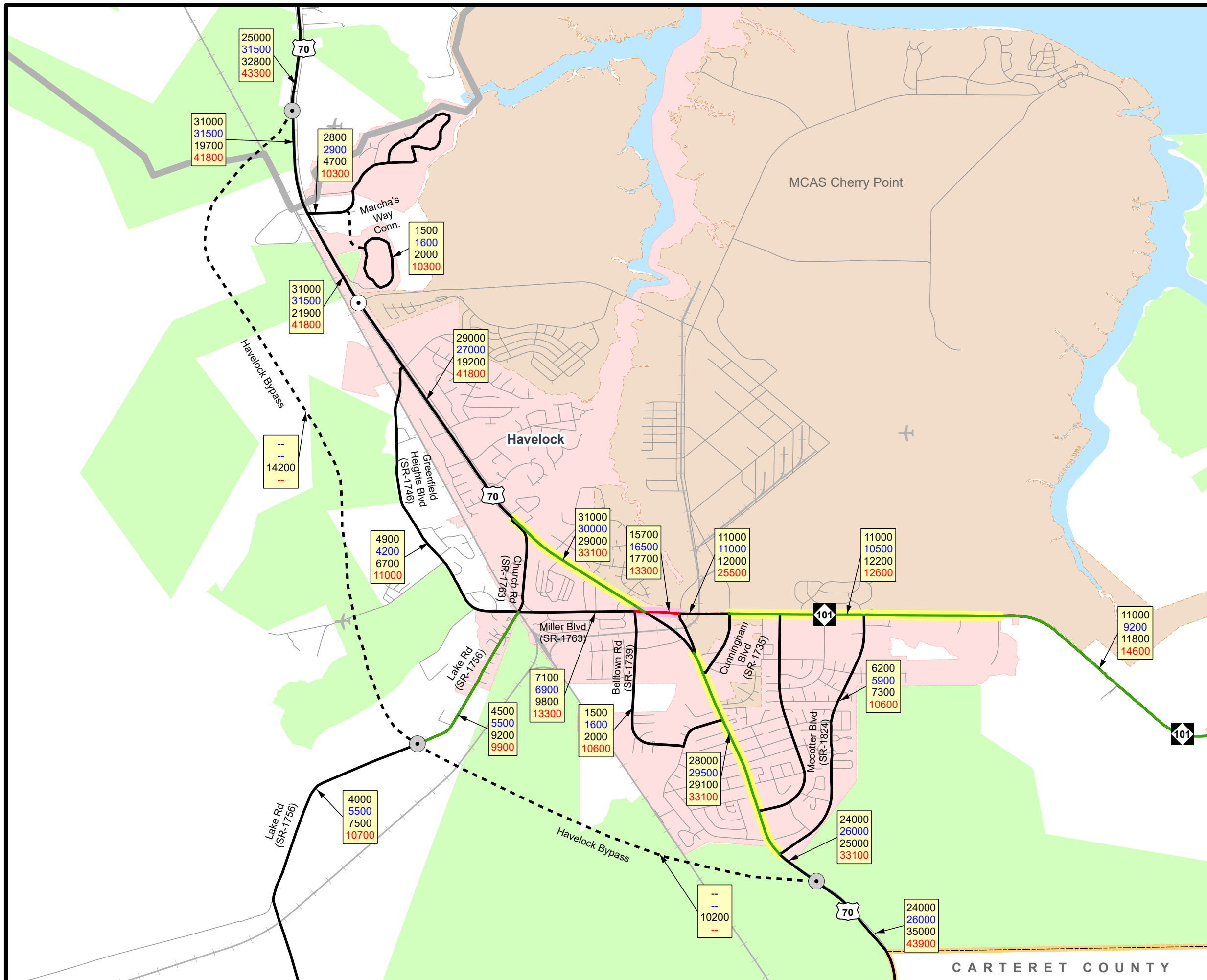
- 2015 Volumes (AADT)
- 2021 Volumes (AADT)
- 2040 Volumes (AADT)
- 2015 Capacity



0 0.25 0.5 1 Miles

Sheet 3 of 3

Base map date: 01-10-2019  
Refer to CTP document for more details



CARTERET COUNTY